

# Public Presentation



## South Sacramento Corridor

### Phase 2

South Corridor Phase 2 Presentation

# Introduction

- **Key Contacts**
- **Locally Preferred Alternative**
- **Project Alternatives**
- **EIS/EIR Approach & Issues**
- **Federal (FTA) Process**
- **Schedule**
- **Agency and Public Involvement**

**South Corridor Phase 2 Presentation**

# Key Contacts

- **David Melko**-- RT Project Manager
- **Don Smith**-- RT Deputy PM
- **Dave Mansen**-- PTG Project Manager
- **Pat Gelb**-- Environmental Manager
- **Dave Wemmer**-- PTG Engineering Manager
- **Ben Strumwasser**-- PAM Public Involvement Manager
- **Wendy Hoyt**-- The Hoyt Company – Public Involvement

# Locally Preferred Alternative (LPA)

- **RT Board Adopted the LPA (Alignment & Mode) in 1995**
  - 11.5-mile Light Rail Line from Downtown Sacramento to Calvine /Auberry Roads
- **LPA Adopted Following 1994 Alternatives Analysis**

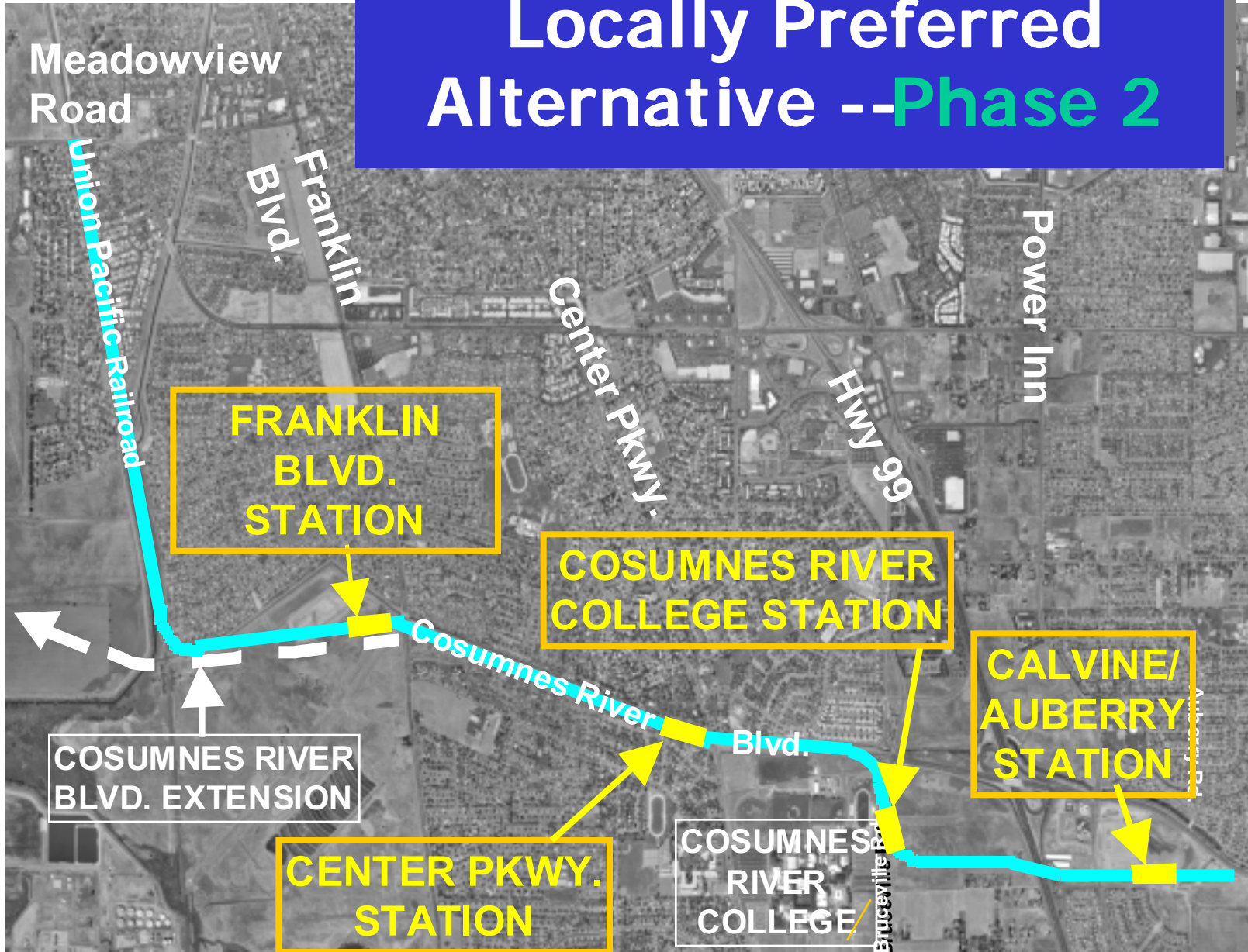
# Locally Preferred Alternative Phase 1

- LPA Designed and Built in Phases
- Phase 1 – 6.5-mile LRT from Downtown to Meadowview Road
  - Under Construction
  - Revenue Service in September 2003



**South Corridor Phase 2 Presentation**

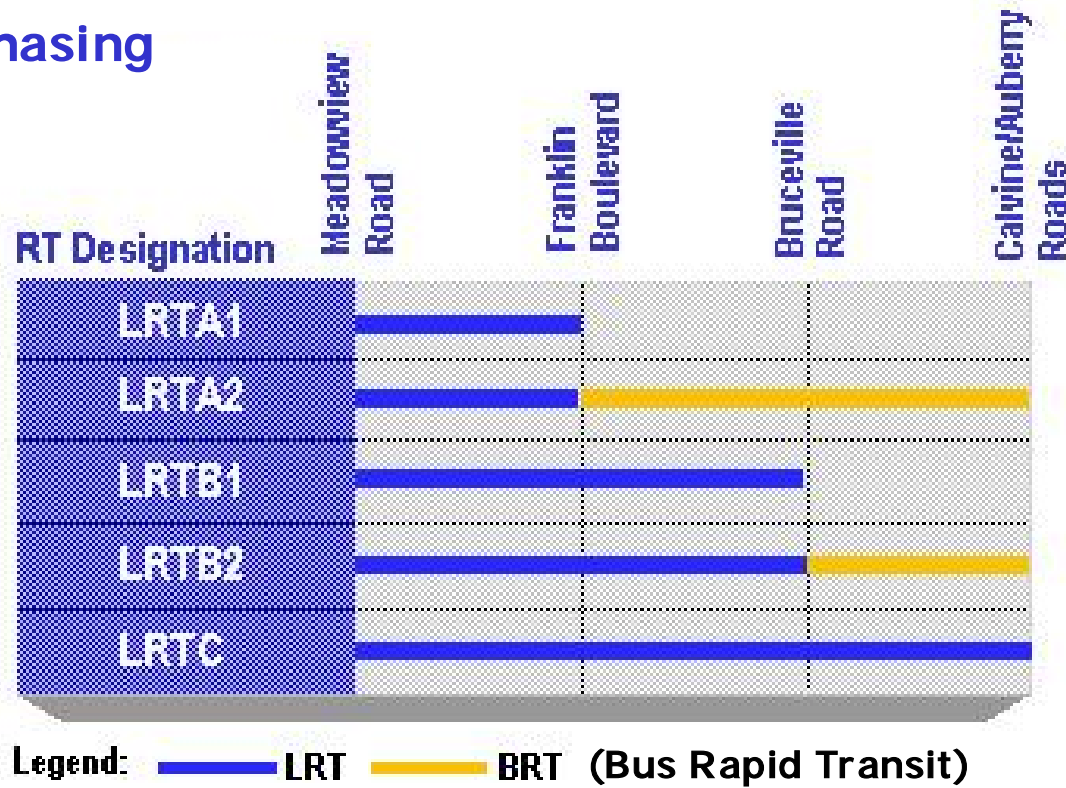
# Locally Preferred Alternative --Phase 2



South Corridor Phase 2 Presentation

# Proposed Alternatives

- No-Project Alternative
- Baseline Alternative
- Light Rail Transit Alternative
  - Phasing



South Corridor Phase 2 Presentation

# Preliminary EIS/EIR & Alignment Issues

Meadowview Road

REALIGN UPRR

POWER LINES, PIPELINES

MORRISON CREEK LEVEES TO BE RAISED

BRIDGE OVER  
UPRR/MORRISON CREEK

WETLANDS  
ALONG  
UPRR &  
MORRISON  
CREEK

Freshington

Center Parkway

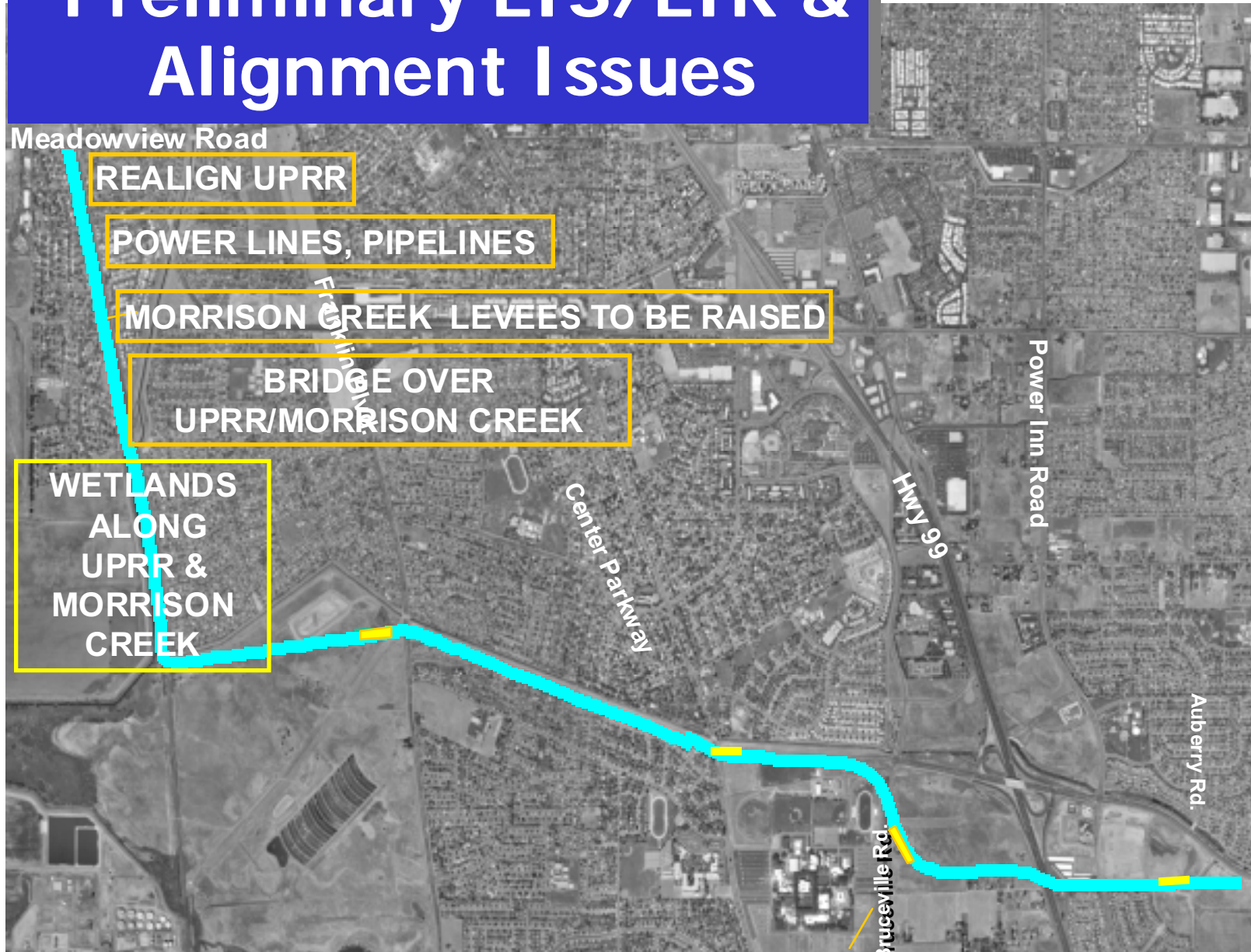
Hwy 99

Power Inn Road

Auberry Rd.

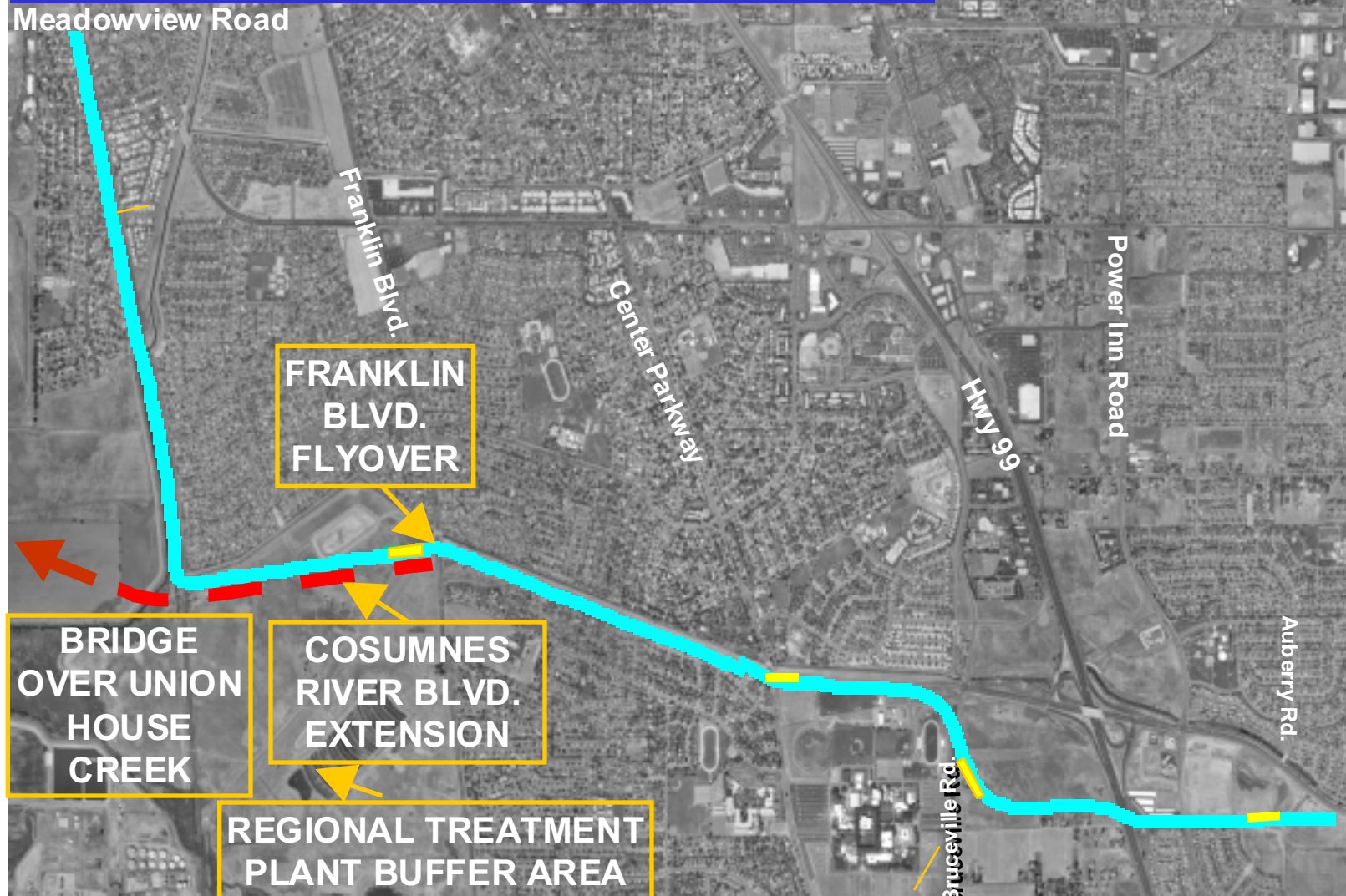
Bruceville Rd.

South Corridor Phase 2 Presentation



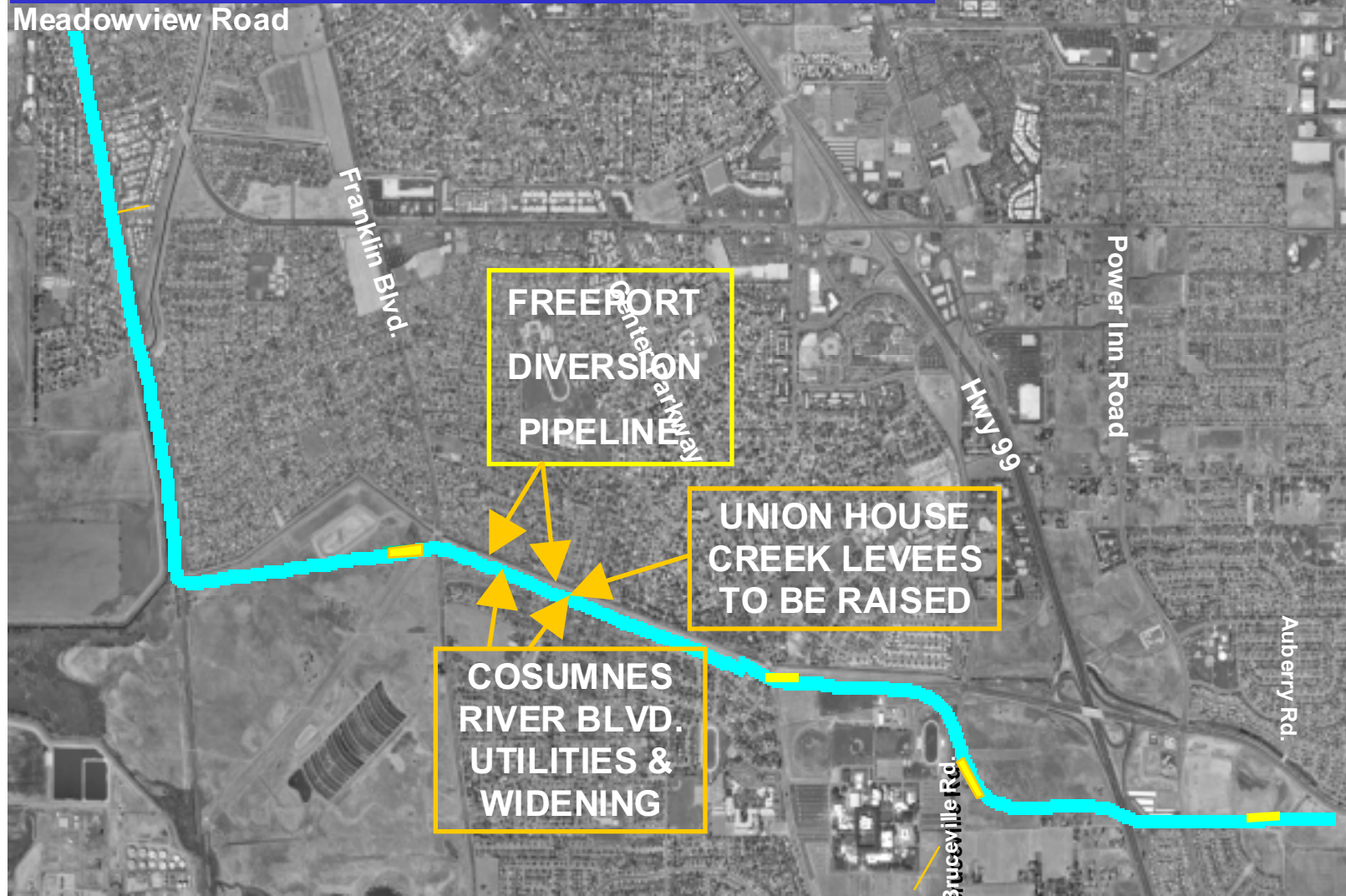


# Preliminary EIS/EIR & Alignment Issues



South Corridor Phase 2 Presentation

# Preliminary EIS/EIR & Alignment Issues



**South Corridor Phase 2 Presentation**

# Preliminary EIS/EIR & Alignment Issues

Meadowview Road

Franklin Blvd.

Center Parkway

Hwy 99

Power Inn Road

BRUCEVILLE ROAD WIDENING

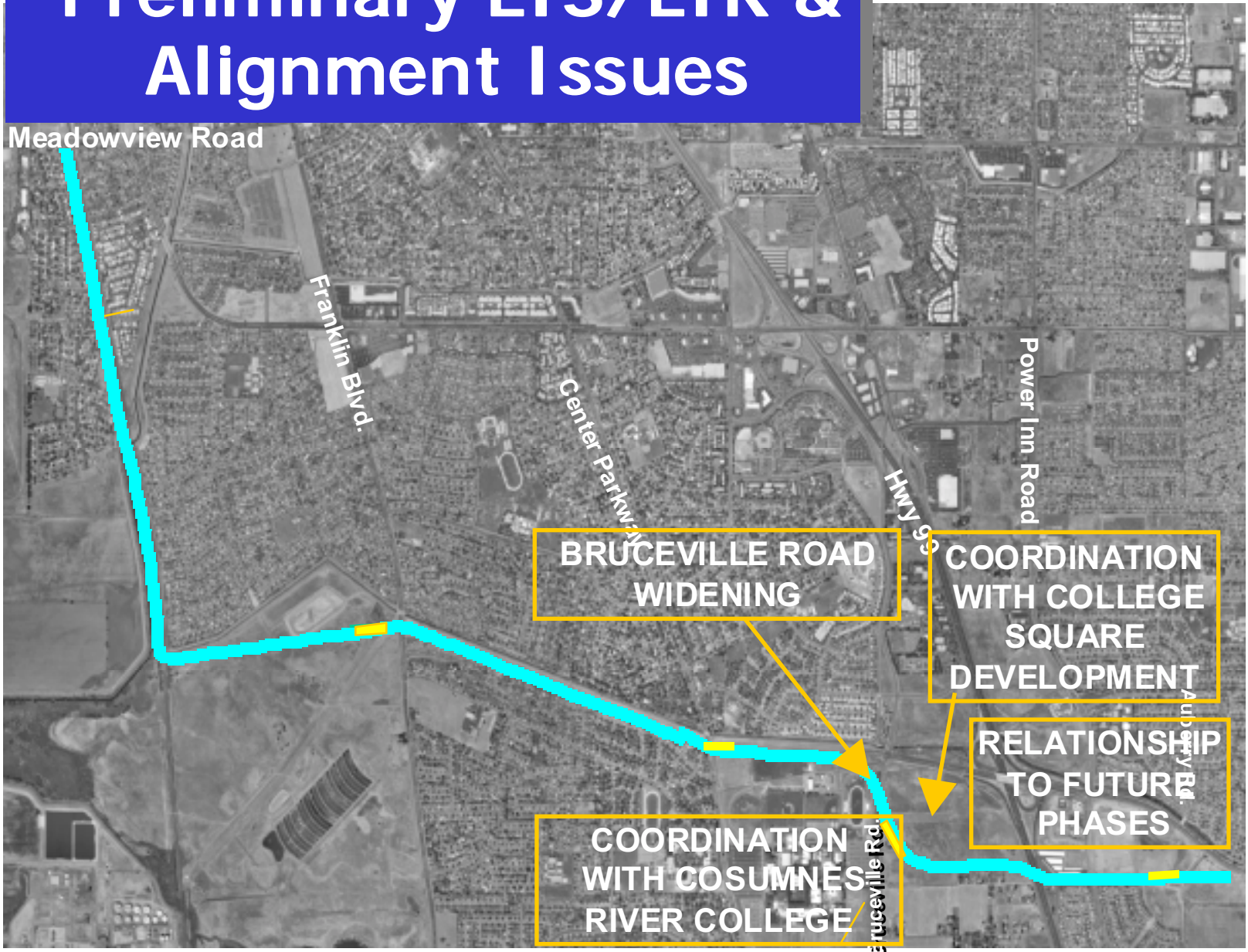
COORDINATION WITH COLLEGE SQUARE DEVELOPMENT

RELATIONSHIP TO FUTURE PHASES

COORDINATION WITH COSUMNES RIVER COLLEGE

Bruceville Rd.

South Corridor Phase 2 Presentation



# Preliminary EIS/EIR & Alignment Issues

Meadowview Road

Franklin Blvd.

Center Parkway

Hwy 99

Power Inn Road

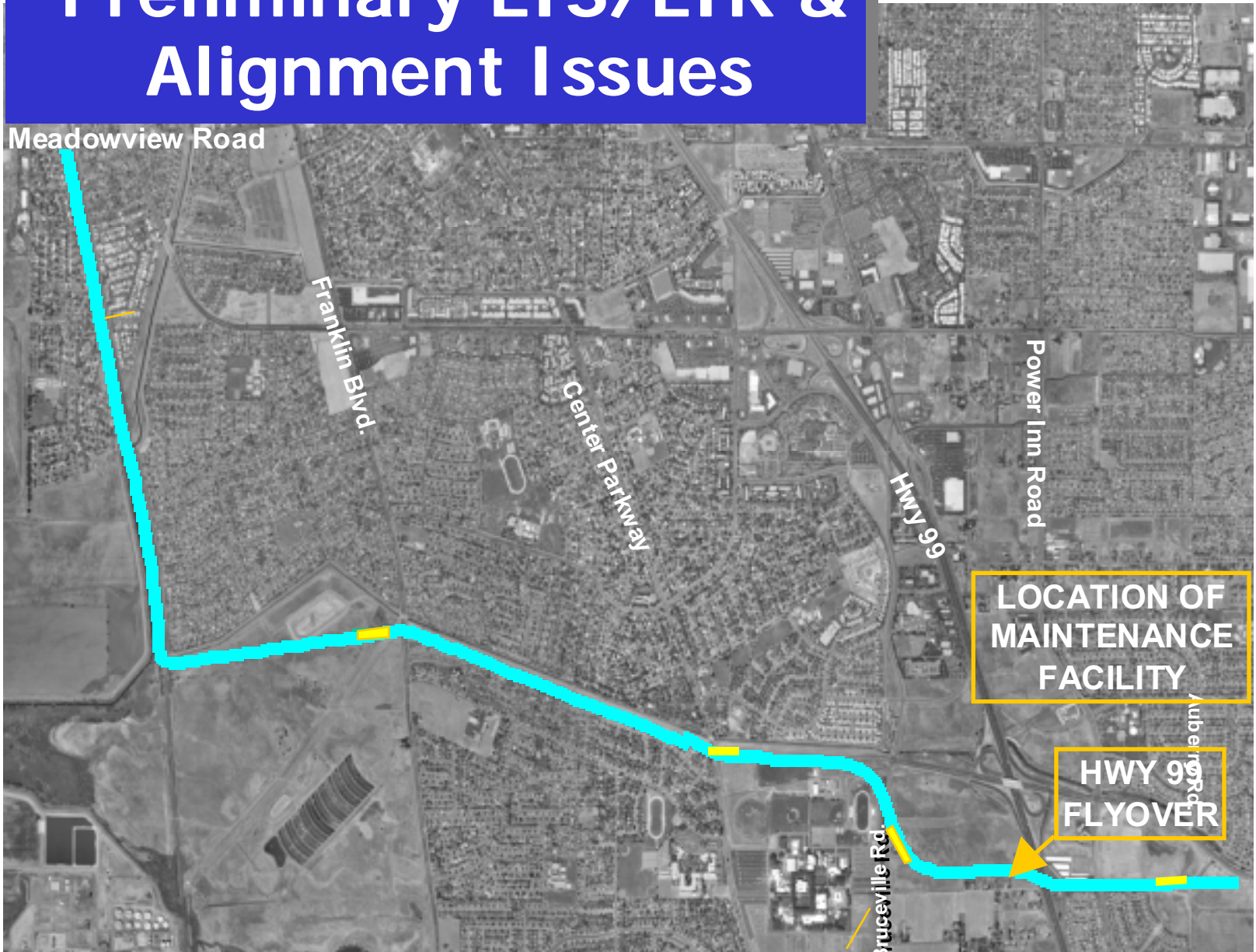
LOCATION OF  
MAINTENANCE  
FACILITY

HWY 99  
FLYOVER

Bruceville Rd.

Auburn Rd.

South Corridor Phase 2 Presentation



# Key Environmental Analyses

- Noise / Vibration
- Visual - Bridges
- Wetlands / Natural Resources / Buffer Area
- Effects on Traffic
- Drainage / Hydrology / Flooding

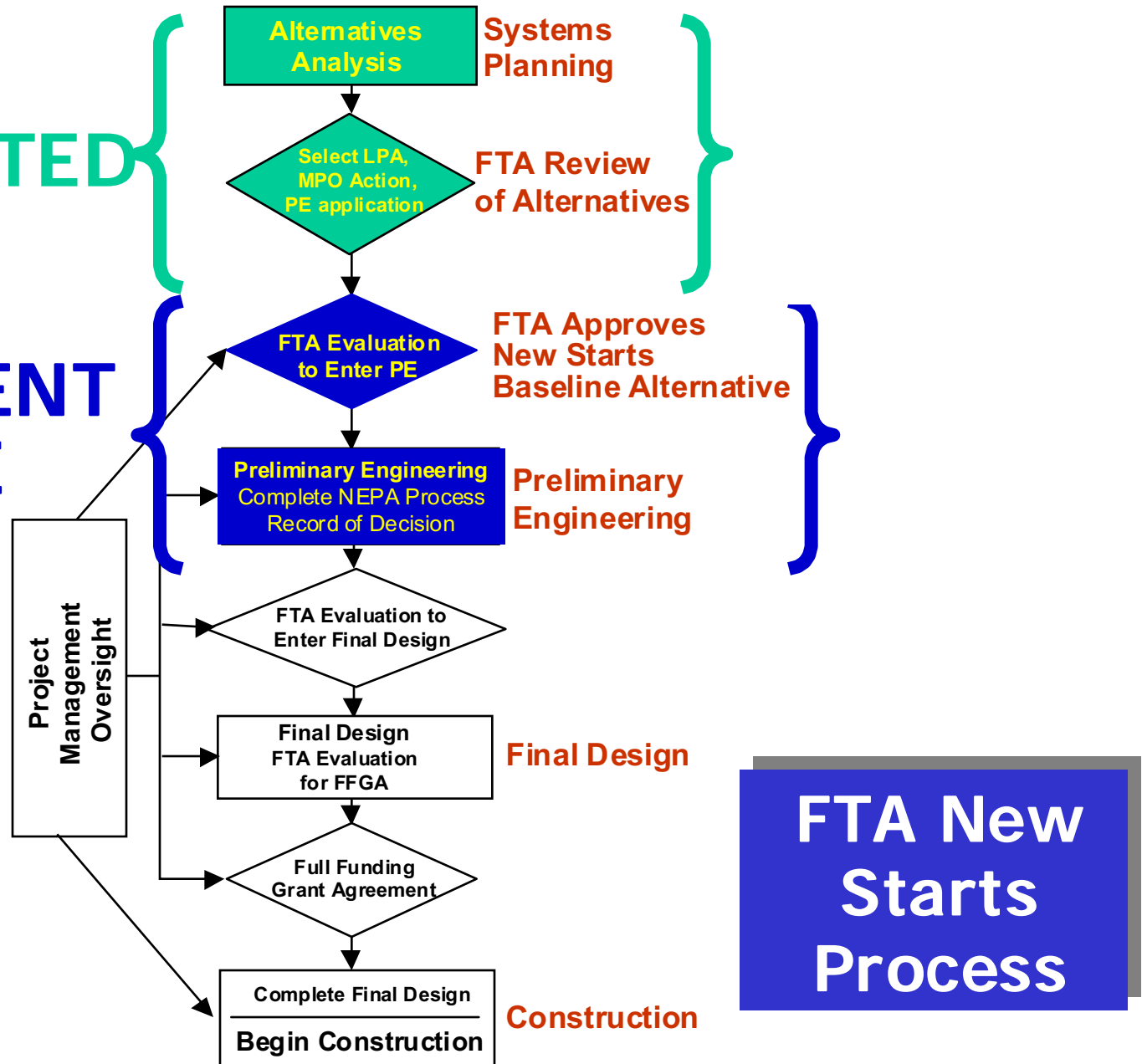


# Other Key Issues

- **Land Use / Access**
  - College
  - Parking
- **Utilities – Coordination**
- **Funding**
- **Phasing – Relationship to Future Phases**

**COMPLETED**

**CURRENT PHASE**



# Overall Schedule

- Scoping –March / May 2002
- Conceptual Engineering/Project Description - March / June 2002
- Draft Supplemental EIS/Subsequent EIR - Fall 2002
- Preliminary Engineering –September 2002 – March 2003
- Final SEIS/SEIR –Spring 2003
- Record of Decision –Spring 2003
- Design / Construction –2003 - 2006



# Agency & Public Involvement

- Public Scoping Meetings Completed
- Community / Neighborhood Meetings
- Meetings with Stakeholders & Public Agencies
- Hearings on Draft EIS/EIR
- Web site => [www.SacRT.com](http://www.SacRT.com)
- Information Phone Line => (916) 491-5003
- Newsletters
- Mailing list

**South Corridor Phase 2 Presentation**

# Scoping Process

- **Scoping Process Completed**
  - Identified Public & Agency Concerns
  - Held Two Public Scoping Meetings
  - Held One Agency Scoping Meeting
- **Received Comments**
  - Incorporating into EIS/EIR Process

# Stakeholders Interviews/Meetings (to-Date)

- City of Sacramento
  - Public Works
  - Planning
  - Housing/Redevelopment
  - Utilities
  - Others (30 people)
- Cosumnes River College
- College Square Developer
- City of Elk Grove  
Representatives
- County
  - Public Works
  - Planning
  - Regional Sanitation
  - Flood Control
  - Others (10 people)
- SMUD
- Neighborhood  
Representatives
- Elected Officials

# How To Stay Involved

- **Attend Community Meetings**
- **Read Project Information Materials**
- **Contact Study Team with Questions or Comments**
  - Information line: (916) 491-5003
  - Website: [www.sacrt.com](http://www.sacrt.com)
  - Sacramento Regional Transit District  
P.O. Box 2110, Sacramento, CA 95812-2110  
Attn.: David Melko, Policy & Program Manager
- **Attend the Public Hearing**

**South Corridor Phase 2 Presentation**